

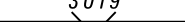
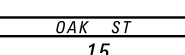













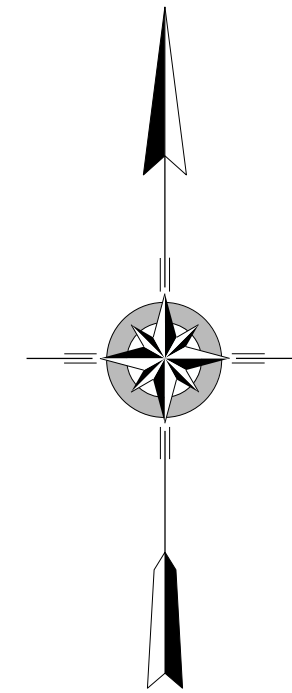


TOTAL MILES	
Borough Road System	8.64
State Highway System	3.00
Total	11.64

POPULATION 2,168
(2020 Census)

LEGEND

-  LIMITED ACCESS HIGHWAY
-  STATE ROUTE AND NUMBER
-  STATE MAINTAINED BRIDGE ON BOROUGH STREET
-  BOROUGH STREET NAME AND SEGMENT LENGTH IN MILES
-  TURNBACK BOROUGH STREET
-  BOROUGH ALLEY
-  OTHER ROAD
-  RAILROAD
-  STATE BOUNDARY
-  COUNTY BOUNDARY
-  TOWNSHIP BOUNDARY
-  CITY BOUNDARY
-  BOROUGH BOUNDARY
-  MUNICIPAL BUILDING
-  SPLIT MILEAGE BETWEEN MUNICIPALITIES
-  SCHOOL, COLLEGE OR UNIVERSITY
-  POINT OF INTEREST



- CATHERINE DR
- CENTER ST
- CHAPLIN ST
- CORAL CIR
- COTTAGE AV
- DEWEY ST
- DUPONT ST
- EIGHTH AV
- FARRAGUT ST
- FIFTEENTH ST
- FIFTH AV
- FIRST AV
- FLOYD ST
- FOOTE ST
- FOURTEENTH ST
- FOURTH AV
- FOWLER ST
- GRANDVIEW AV
- GROSS ST
- HIGHLAND AV
- MILLER ST
- NINTH ST
- PORTER ST
- RIVERVIEW AV
- ROOSEVELT ST
- SAMPSON ST
- SECOND AV
- SEVENTH AV
- SIXTEENTH ST
- SNYDER ST
- TENTH ST
- THIRD AV
- THIRTEENTH ST
- TWELFTH ST

COPIES OF THIS MAP ARE AVAILABLE AT NOMINAL COST
CONTACT:
PENNSYLVANIA DEPARTMENT OF TRANSPORTATION
SALES STORE
P.O. BOX 3451
HARRISBURG, PENNSYLVANIA 17105-3451
TELEPHONE: (717)787-6746

CONWAY BOROUGH
BEAVER COUNTY

PREPARED BY THE
PENNSYLVANIA DEPARTMENT OF TRANSPORTATION
BUREAU OF PLANNING AND RESEARCH
GEOGRAPHIC INFORMATION DIVISION
IN COOPERATION WITH THE
U.S. DEPARTMENT OF TRANSPORTATION
FEDERAL HIGHWAY ADMINISTRATION
AND
MUNICIPAL SERVICES DISTRICT 11-0
MUNICIPAL CODE 04 407

THIS MAP IS PUBLISHED AS A SUPPLEMENTAL
DOCUMENTATION OF LIQUID FUELS TAX FUND MILEAGES
REVISED PER FORM 990 DATED 9-10-19

